








- | | | |
|--|---|---|
|  Plan Area |  Mineral Safeguarding Area |  Green Waste/Kitchen Waste |
|  MA1, MA2, WA1 & WA2
Poyle Quarry, Horton Brook Quarry & Berkyn Manor Farm |  Sharp Sand and Gravel Extraction | |
|  Green Belt |  Area of Search for Sand and Gravel | |
|  Waste Transfer Station |  Strategic Road Network and Main A Roads | |
| |  Sharp Sand and Gravel Extraction/Soft Sand Extraction | |